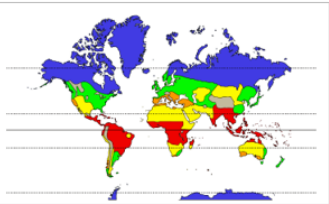


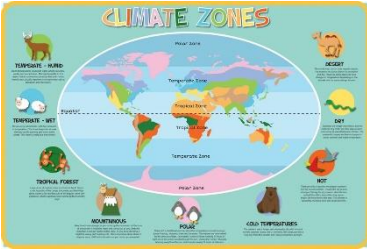





Year 3 Autumn: Geography Knowledge Mat

Climate Zones

Key Vocabulary		Maps/ Images/ Features	Core Knowledge
Climate	Long-term weather patterns.	 <ul style="list-style-type: none"> Arid Mediterranean Temperate Tropical Polar   <p style="text-align: center;">Precipitation</p> 	<ul style="list-style-type: none"> ➤ I know the lines of latitude. ➤ I know the location of climate zones. ➤ I know how to compare climates.
Climate zone	A part of the world where places have similar weather patterns.		<ul style="list-style-type: none"> ➤ I know the weather patterns in a climate zone.
Precipitation	Rain, hail, fog, sleet and snow are all examples of precipitation.		<ul style="list-style-type: none"> ➤ I know how to write a weather forecast. ➤ I know climate is the average daily and seasonal weather patterns over a long period of time.
Weather	Day-to-day temperature, wind and rainfall.		<ul style="list-style-type: none"> ➤ I know the Equator is an invisible line that runs around the centre of the Earth. ➤ I know the closer you live to the Equator, the hotter it is.
Equator	An invisible line that runs around the centre of the Earth.		<ul style="list-style-type: none"> ➤ I know as the Earth is tilted on an axis, the Northern and Southern Hemispheres experience different types of weather at the same time of the year.
Northern Hemisphere	A section of the Earth that is north of the Equator.		<ul style="list-style-type: none"> ➤ I know the characteristics of climate zones.




Year 3 Spring: Geography Knowledge Mat

North America

Key Vocabulary		Maps/ Images/ Features	Core Knowledge
landscape	what you can see when you look across an area of land.	  	<ul style="list-style-type: none"> ➤ To know how to locate North America on a map. ➤ To know how to identify the countries of North America and that the largest country is Canada, but the USA has the largest population. ➤ To know about the amazing physical features e.g. the Rocky Mountains range and Niagra Falls. ➤ To know the effects of the Mt St Helen's eruption. ➤ To be able to compare the landscapes of US states. ➤ To compare New York with where we live. ➤ To know that the most commonly spoken languages are English, French and Spanish.
urban	A town or city.		
state	An area of land with its own government. There are 50 states in the USA		
rural	The countryside rather than a town.		
range	A series of mountains or hills.		
mountain	A large, steep hill rising from the earth's surface.		
location	The place where a particular object or point exists.		

Year 3 Summer: Geography Knowledge Mat

Rio and South East Brazil

Key Vocabulary		Maps/ Images/ Features	Core Knowledge
Brazil	Brazil is the largest country in South America.	  	<ul style="list-style-type: none"> ➤ To know the location of Rio-De Janeiro. ➤ To know geographical similarities and differences between life in Brazil and the UK. ➤ To know which time zones named cities in South America and the UK are in. ➤ To know that some things we buy in this country come from other countries and why. ➤ To know some of the UK's trade links with South East Brazil.
Rio de Janeiro	Rio de Janeiro is Brazil's second largest city.		
trade	Trade means to exchange items for something. Brazil and the UK trade machinery, vehicles, chemicals and farming products.		
South America	1 of the 7 world continents. South America is made up of 12 countries		
Time Zones	Time zones give specific areas on the Earth a time of day that is earlier or later than the neighbouring time zones.		
Western Hemisphere	The half of the earth including North America, South America and surrounding waters.		
population	The people living in a particular place. Brazil's population is 214.3 million		
Cities	A city is larger than a town and has multiple places of worship. There are 15 main cities in Brazil but many smaller ones too.		